















- Key**
-  Westdown Revised Scheme of Working consolidated planning submission area
 -  Offsite mitigation area
 -  Contour (1m interval)
 -  Limestone extraction and direction of working
 -  Haul road
 -  Existing woodland/vegetated areas to be retained
 -  Perimeter screenbank
 -  Progressive restoration
 -  Oolite store
 -  Weighbridge, offices, wheelwash and vehicle parking (indicative location)
 -  Stocking area and location of secondary and tertiary crushers and screens
 -  Indicative location for settlement and/or attenuation drainage infrastructure

Perimeter screenbank to be planted with woodland and shrub species to provide enhanced visual and ecological mitigation

0 m 300 m
Scale 1:6000 @ A3

© Crown copyright and database rights 2023 Ordnance Survey 0100031673

Westdown Quarry Revised Scheme of Working Planning Statement

Figure 2.1 Phase 1 (End of Year 3)

October 2023

