


















Key

-  Westdown Revised Scheme of Working consolidated planning submission area
-  Offsite mitigation area
-  Contour (1m interval)
-  Limestone extraction and direction of working
-  Haul road
-  Existing woodland/vegetated areas to be retained
-  Perimeter screenbank
-  Material from relocated soil store
-  Topsoil bund
-  Subsoil bund
-  Progressive restoration
-  Oolite store
-  Weighbridge, offices, wheelwash and vehicle parking (indicative location)
-  Stocking area and location of secondary and tertiary crushers and screens
-  Indicative location for settlement and/or attenuation drainage infrastructure

0 m 300 m

Scale 1:6000 @ A3

© Crown copyright and database rights 2023 Ordnance Survey
0100031673

Westdown Quarry Revised Scheme of Working Planning Statement

Figure 2.5 Phase 5 (End of Year 20)

October 2023

