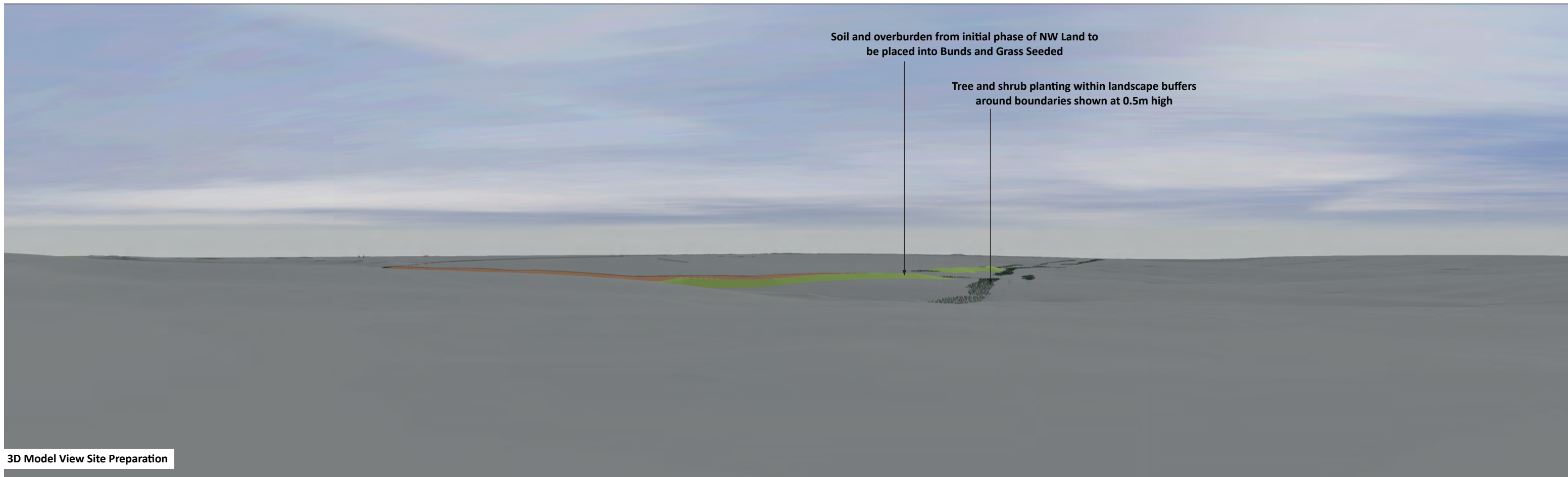
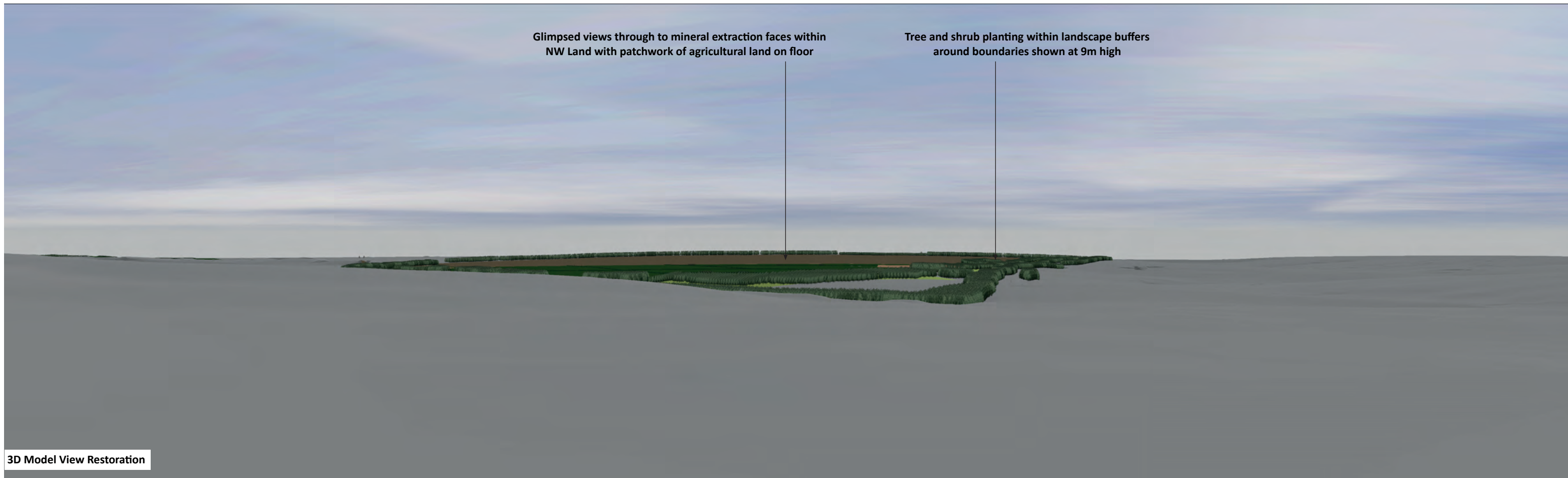
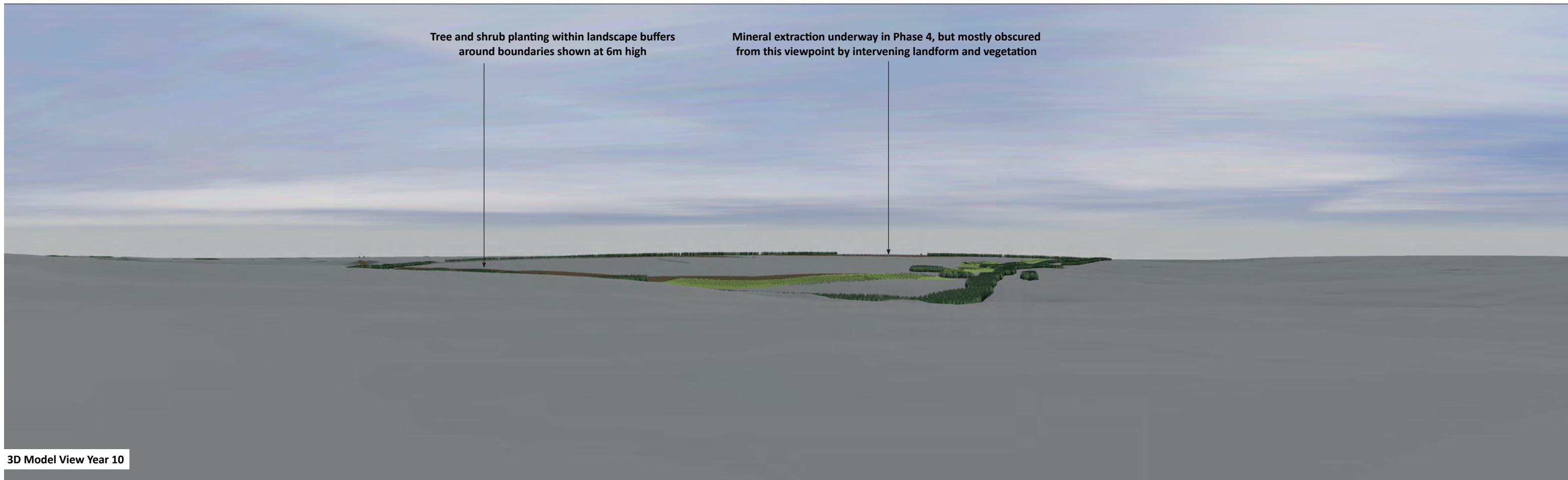


Grid Reference: E:498144, N:307863, Elevation: 74m Aod, Direction Of View: South
 Camera Elevation: 1.5m Above Ground Level. Distance From Nearest Edge Of Proposed Development Site: 0.5km





SITE
Ketton Grange Top Quarry
 PROJECT
Proposed Extensions
 DRAWING TITLE
 Viewpoint 11
 DATE
 Sep 2023
 Reference
 KE-LVIA-26

TYPE 2 LSS 3D Model Views