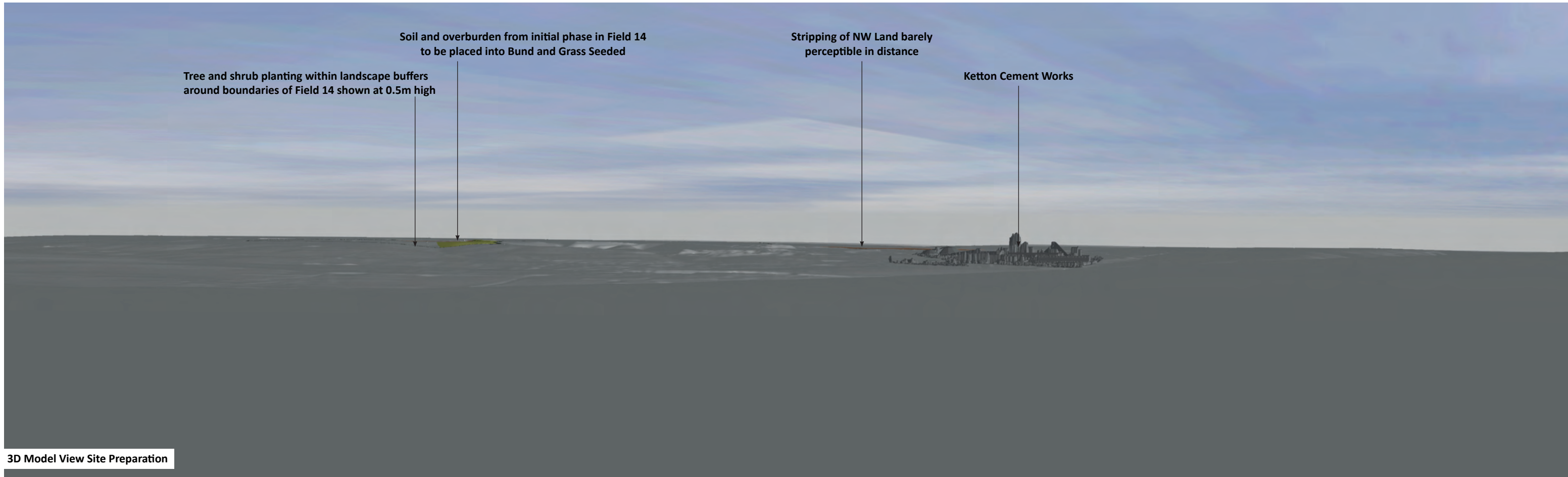


Viewpoint 1a: Main Road (A43) on the edge of Collyweston

Grid Reference: E:499797, N:302981, Elevation: 96m Aod, Direction Of View: West
 Camera Elevation: 1.5m Above Ground Level. Distance From Nearest Edge Of Proposed Development Site: 3.1km



3D Model View Site Preparation

To be printed at A1 for assessment purposes
 Make and Model of Camera: Canon 6D MKii
 Make and Focal Length of Lens: Canon 50mm
 Projection: Cylindrical

Enlargement factor: 96% AT A1
 View at comfortable arm's length
 Horizontal field of view 90°



SITE
Ketton Grange Top Quarry
 PROJECT

Proposed Extensions



DRAWING TITLE
Viewpoint 1

DATE
 Sep 2023

Reference
 KE-LVIA-21

TYPE 1 Annotated Baseline Photography
 and **TYPE 2** LSS 3D Model Views

230915_HEA004-KE-LVIA-21_TO_28



SITE
Ketton Grange Top Quarry
 PROJECT
Proposed Extensions
 DRAWING TITLE
 Viewpoint 1
 DATE
 Sep 2023
 Reference
 KE-LVIA-22

TYPE 2 LSS 3D Model Views