












### Key

-  Appraisal site boundary
-  Woodland
-  Existing hedgerows
-  Water (restoration water level 265m AOD)
-  Restored quarry tip
-  Restoration bench treatment 1
-  Restoration bench treatment 2
-  Restoration bench treatment 3
-  Restoration of quarry plant using treatment 2
-  Restoration of quarry plant using treatment 3
-  Maintenance access track

## Penderyn Quarry

### Restoration Strategy:

# PQ8

### Final

0 50 100 150 200 250 m  
Scale 1:5,000 @ A3 Do not scale from this drawing

**A063670 PQ8.cdr**

**March 2011**

5th Floor, Longcross Court, 47 Newport Road, Cardiff, CF24 0AD  
Tel: +44 (0)29 2082 9200 Fax: +44 (0)29 2045 5321  
E-mail: [info@wyg.com](mailto:info@wyg.com) [www.wyg.com](http://www.wyg.com)

Based upon the Ordnance Survey map with the permission of The Controller of Her Majesty's Stationery Office © Crown copyright. WYG Environment Planning Transport Limited 2011, licence no: AR 100017603

© WYG Environment Planning Transport Ltd 2011 Registered in England Number: 3050297