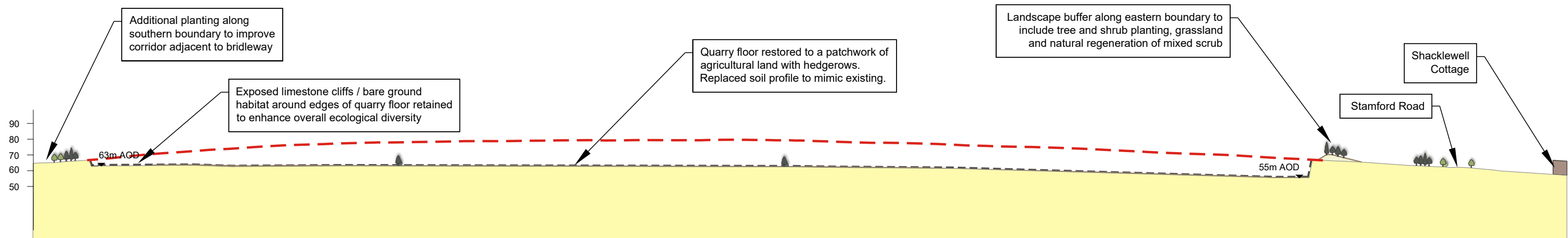


**NW Land - Section A-B**




**NW Land - Section C-D**


NOTE :  
Refer to Drawing KE-NW-REST for section locations  
Rev A - Mineral extraction areas reduced


FELSTONE  
CONSULTING


Heidelberg  
Materials


SITE	
Ketton Grange Top Quarry	
PROJECT	
Proposed Extensions	
DRAWING TITLE	
Northwest Land - Illustrative Cross Sections	
DATE	REFERENCE
Apr 2025	NW-SECTIONS - A
	SCALE
	1:2,500 @ A3
	STATUS
FINAL	


**Legend**


 Existing Landform

 Proposed Excavation Base and Side Slopes

 In-situ ground

 Restoration Soil Profile

 Existing Woodland/Trees

 Proposed Woodland, Tree and Shrub Planting

